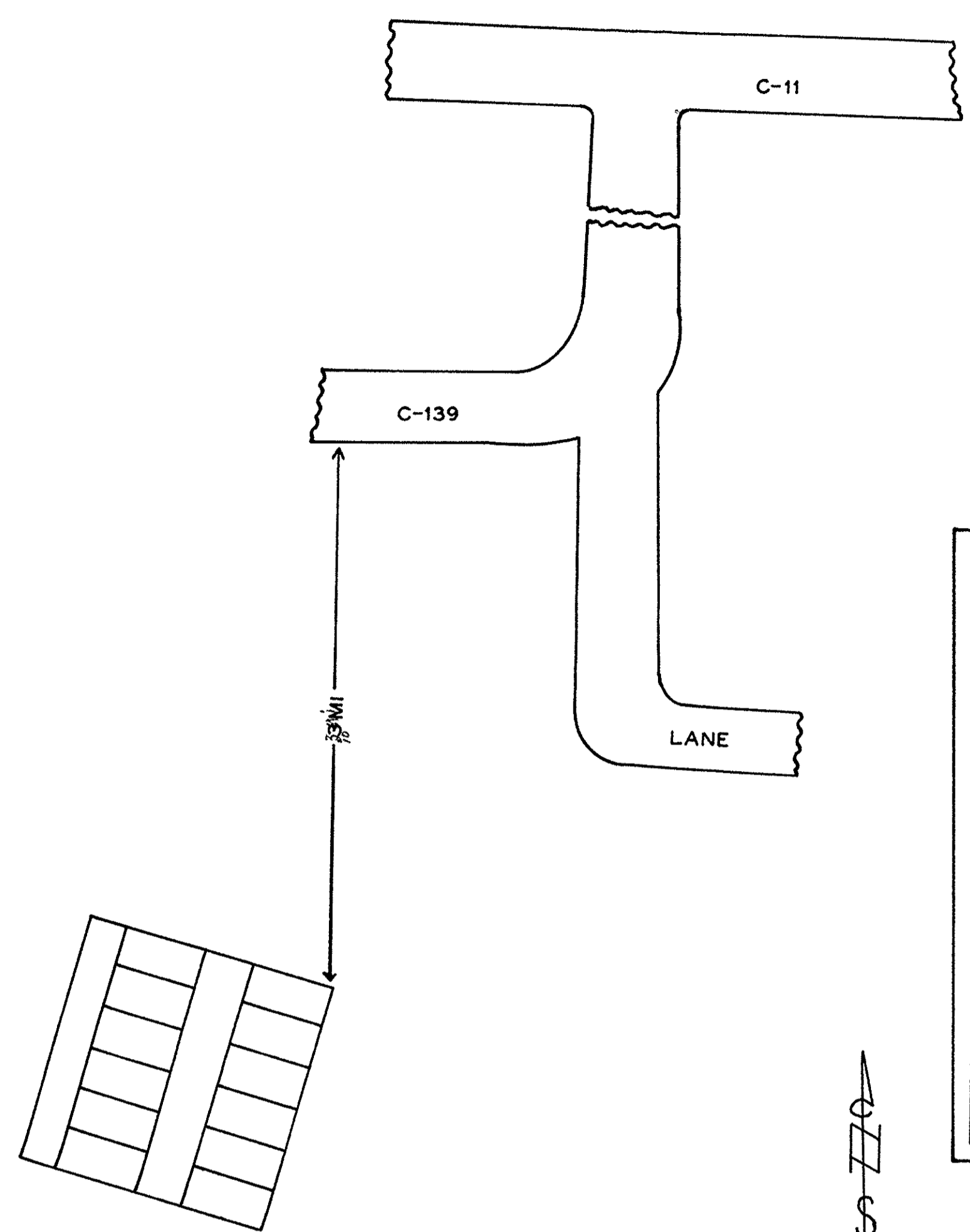


VOSS FARM CEMETERY
 FRANKLIN CO. PLEASANT TWP.
 OFFICIAL PROJECT NO'S. 465 42 3 467 & 665 42 3 232

LEGEND	HISTORY
① REVOLUTIONARY WAR.	ESTABLISHMENT DATE
⑩ WAR OF 1812.	UNKNOWN. A PART OF
⑮ WAR WITH MEXICO.	THE VIRGINIA MILITARY
⑰ CIVIL WAR.	LAND PATENTED
⑳ SPANISH AM. WAR.	TO GEO. GRAHAM. 1800.
㉑ WORLD WAR.	

SCALE 1"=20' 0.07 ACRE.

25-15-15

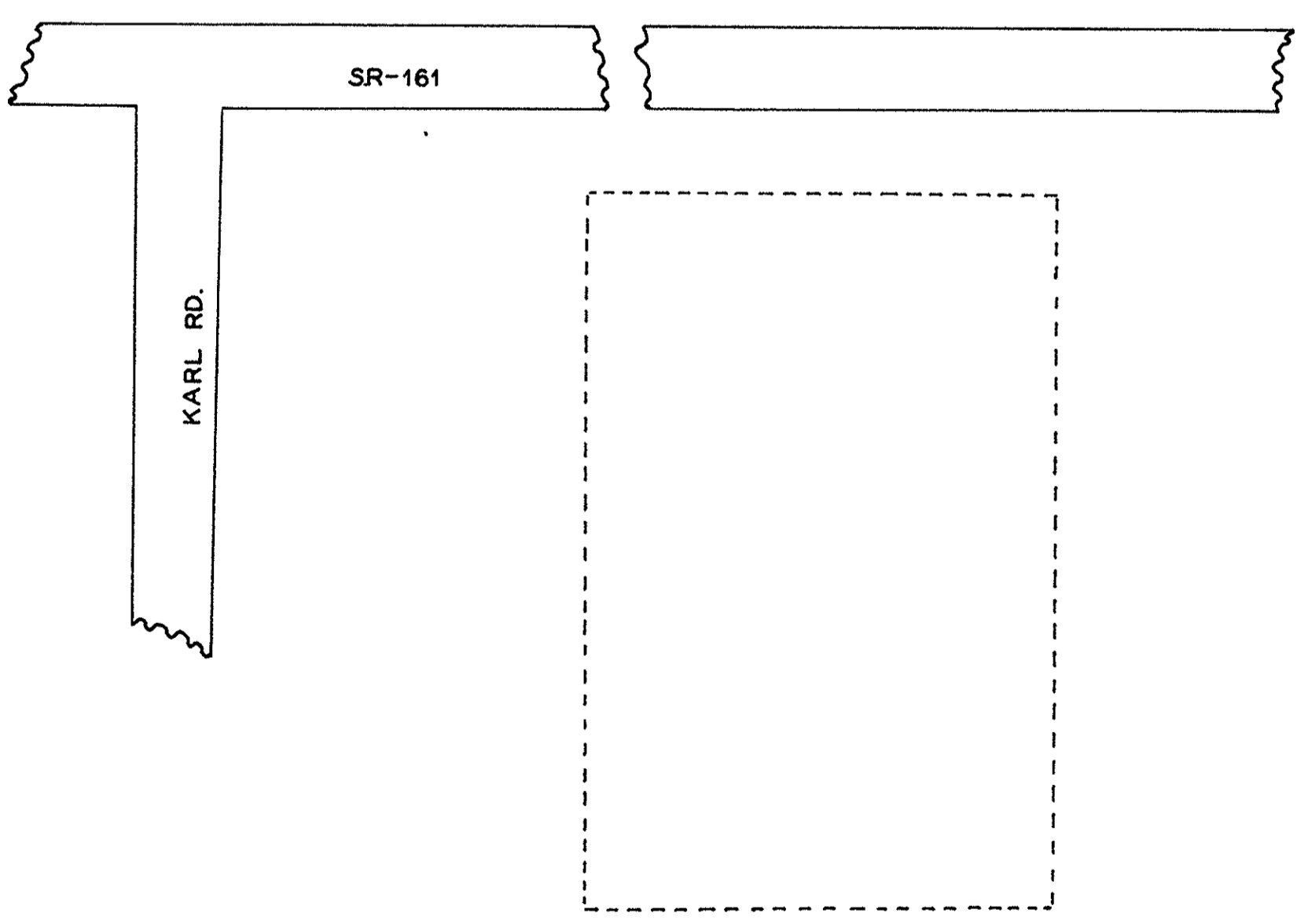


MOLER FARM CEMETERY
 FRANKLIN CO. PLEASANT TWP.
 OFFICIAL PROJECT NO'S. 465-42-3-467 & 665-42-3-232

LEGEND	HISTORY
⑩ REVOLUTIONARY WAR.	
⑳ WAR OF 1812.	
⑮ WAR WITH MEXICO.	
⑰ CIVIL WAR.	
⑳ SPANISH AM. WAR.	
㉑ WORLD WAR.	

SCALE 1"=20' 0.01 ACRE.

25-15-16

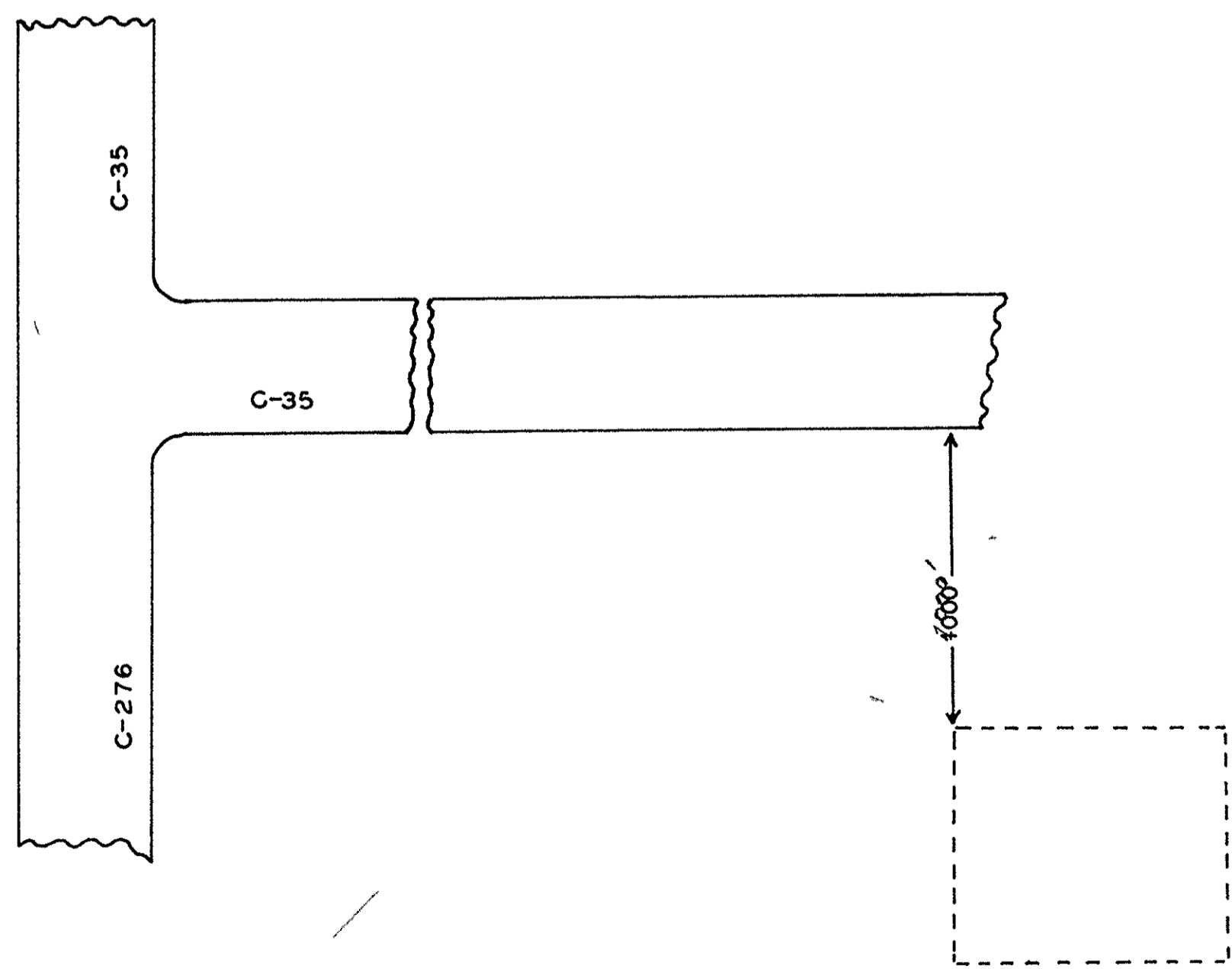


WOODLAND CEMETERY
 FRANKLIN CO. SHARON TWP.
 OFFICIAL PROJECT NO'S. 465-42-3-467 & 665-42-3-232

LEGEND	HISTORY
① REVOLUTIONARY WAR.	EST. 1931. THIS LAND IS
⑩ WAR OF 1812.	A PART OF THE U. S.
⑮ WAR WITH MEXICO.	MILITARY LAND GRANT-
⑰ CIVIL WAR.	ED TO JAMES HAMIL-
⑳ SPANISH AM. WAR.	TON BY U. S. PRESIDENT.
㉑ WORLD WAR.	JOHN ADAMS.

SCALE 1"=60' 1.0 ACRE

25-17-14



CARL A. DELLINGER CEMETERY
 FRANKLIN CO. PRAIRIE TWP.
 OFFICIAL PROJECT NO'S. 465-42-3-467 & 665-42-3-232

LEGEND
 SEC=SECTION L=LOT R=ROW
 G=GRAVE W=WAR
 * POSITION UNKNOWN

LEGEND	HISTORY
① REVOLUTIONARY WAR.	APPROX. EST DATE 1850
⑩ WAR OF 1812.	A PART OF THE VIRGI-
⑮ WAR WITH MEXICO.	NIA MILITARY LAND PA-
⑰ CIVIL WAR.	TENTED TO JAS. GAL-
⑳ SPANISH AM. WAR.	LOWAY JR. IN 1812.
㉑ WORLD WAR.	

SCALE 1"=20' 0.04 ACRE.

25-16-6