

CONCORD CEMETERY

FRANKLIN CO. JACKSON TWP.

OFFICIAL PROJECT NOS. 465-42-3-467 & 665-42-3-232

6.2 ACRES

4 PAGES


LEGEND

- ① REVOLUTIONARY WAR.
- ⑩ WAR OF 1812.
- ⑯ WAR WITH MEXICO.
- ⑲ CIVIL WAR.
- ⑳ SPANISH-AM. WAR.
- ⑳ WORLD WAR.

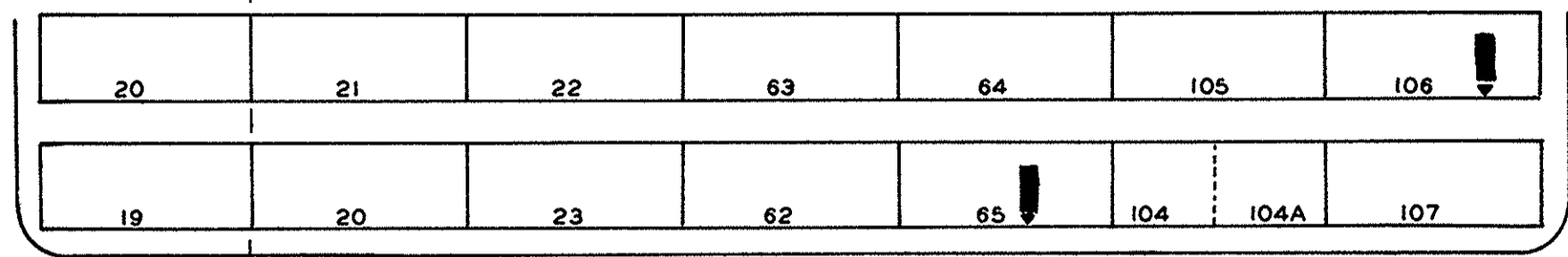

HISTORY

ESTABLISHED. NOVEMBER. 26. 1872. PART OF VIRGINIA
MILITARY LAND GRANT. BELIEVED TO HAVE BEEN OWNED
BY ISAAC MILLER WHO SOLD THE LAND FOR CEMETERY.

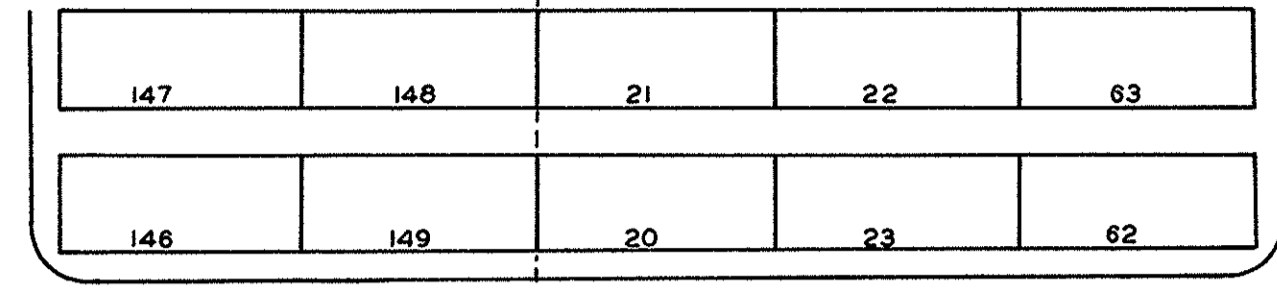

25-6-5




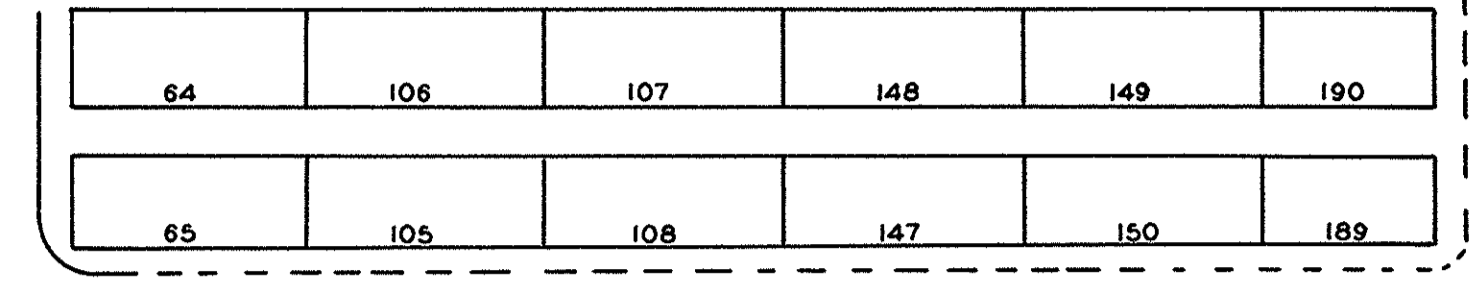

FIRST SECTION



SECOND SECTION



THIRD SECTION



NAME	SEC	L	R	G	W	NAME	SEC	L	R	G	W
-ADAMS ALEXANDER	2	122		4	19	-GEDDES J F	1	15		1	19
-BAER AUGUST	2	19		2	19	-HILL SAMUEL	1	96		5	19
-BAKER ALEX	2	92		1	19	-HUFFMAN LEWIS	1	45		5	19
-BARTLETT JOHN	2	101		4	19	-JONES JOHN N	2	37		9	19
-BORROR ABSALOM	2	101		6	19	-JONES S P	2	37		9	19
-BRAGG DAVID	2	126		2	19	-KEES JOHN	2	103		5	19
-CASSADY JOHN W	3	154		1		-LAWLES RUFUS	2	42		5	19
-DILDINE GEORGE H	1	54		2	19	-LEMON G W	1	121		5	19
-DUFF JOHN	2	122		1	19	-LIPPART SAMUEL	2	93		6	19
-EDGINTON J	2	150		6	19	-MCGHEE CHARLES	2	73		3	19
-FISCHER FELIX	2	9		1	19	-MANTLE ISAAC	2	118		6	19
-FRANCIS FREDERICK	2	65		4	19	-MELLEN JOHN	1	55		1	19
						-MOORE CHAS A	2	98		4	19

NAME	SEC	L	R	G	W
-MORRIS SAMUEL	1	86		3	19
-MILLER EDWARD	1	74		2	19
-NICHOLS W H	2	106		5	19
-ORDERS JONAS	1	65		4	19
-SIX GEORGE	2	52		6	19
-SPILLMAN SAMUEL	3	13		6	19
-STAGE EDW	1	53A		3	19
-STRICKLAND GEORGE	1	11		1	19
-STRUMPHREY	1	59A		2	19
-TAYLOR ALFRED	1	31		6	19
-TAYLOR SAMUEL	1	44		5	19
-UPPERMAN ANDREW A	2	28		5	31

NAME	SEC	L	R	G	W
WADE JAMES	2	83		3	19
WILKINS FRANK C	3	47		4	31
WORTHINGTON JOHN W	1	3		1	19
ZIEGENSPECK AUGUSTA M	2	168		3	31

LEGEND
 SEC-SECTION L-LOT R-ROW
 G-GRAVE W-WAR
 *-POSITION UNKNOWN

T-262

C-2

OLD SECTION
PAGE 31

SECTION-1
PAGE 30

SECTION-2
PAGE 30

SECTION-3
PAGE 30

T-262

