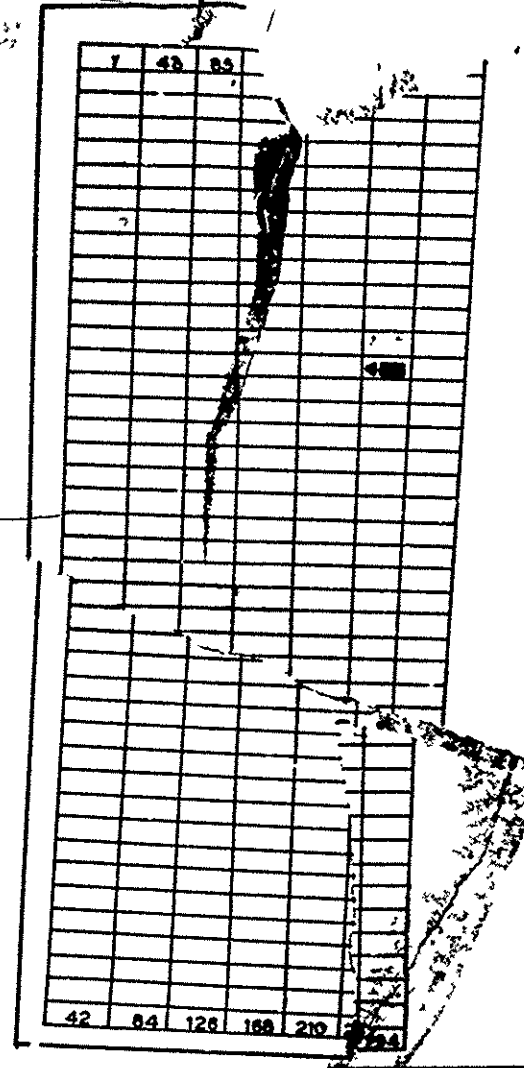


DELMOSE STOTTER CEMETERY
 FRANKLIN CO. MADISON TWP.
 OFFICIAL PROJECT NO'S 465-42-3-467 & 665-42-3-232

LEGEND	HISTORY
① REVOLUTIONARY WAR	APPROX EST DATE, 1868
② WAR OF 1812	A PART OF THE REFUGEE LAND GRANT. IT
③ WAR WITH MEXICO	BECAME THE PROPERTY
④ CIVIL WAR.	OF A DECKER IN
⑤ SPANISH AM WAR	1829
⑥ WORLD WAR	0.43 ACRE.

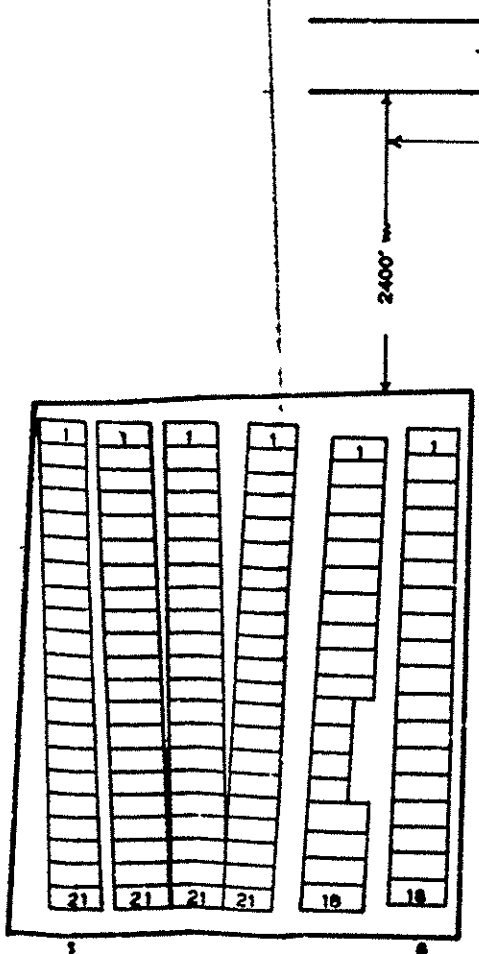
SCALE 1"=20' 25-8-11



WELTON CEMETERY
 FRANKLIN CO. MADISON TWP.
 OFFICIAL PROJECT NO'S 465-43-3-467 & 665-42-3-232

LEGEND	HISTORY
① REVOLUTIONARY WAR	EST APPROX 1850 A PART
② WAR OF 1812	OF THE LAND PAT TO GEO
③ WAR WITH MEXICO	HOSHOE, 11-20-1811 CONV TO
④ CIVIL WAR	JNO WELTON, 1848
⑤ SPANISH AM WAR	A REFUGEE LAND
⑥ WORLD WAR	GRANT
	0.3 ACRE.

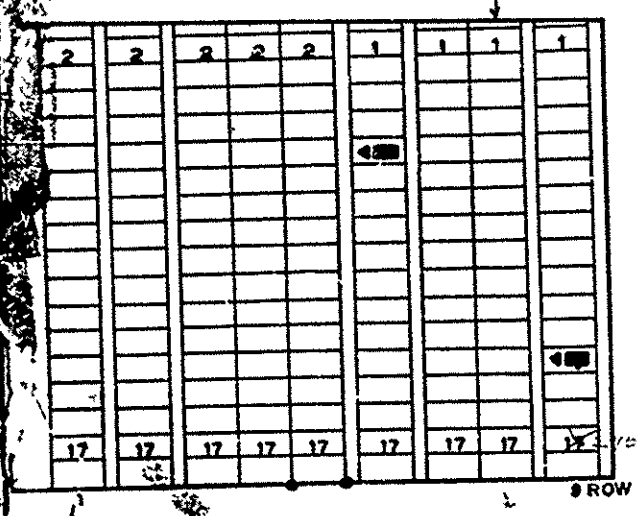
SCALE 1"=20' 25-8-12



HOCKMAN CEMETERY
 FRANKLIN CO. MADISON TWP.
 OFFICIAL PROJECT NO'S 465-42-3-467 & 665-42-3-232

LEGEND	HISTORY
① REVOLUTIONARY WAR.	EST. ABOUT 1855, BEING
② WAR OF 1812	A PART OF ORIGINAL
③ WAR WITH MEXICO.	CONGRESS LAND PAT'D.
④ CIVIL WAR.	TO WM STEVENSON
⑤ SPANISH AM. WAR.	MAY 23-1810.
⑥ WORLD WAR	0.13 ACRE.

SCALE 1"=20' 25-8-6



HUDDLE CEMETERY
 FRANKLIN CO. MADISON TWP.
 OFFICIAL PROJECT NO'S 465-42-3-467 & 665-42-3-232

LEGEND	HISTORY
① REVOLUTIONARY WAR	UNABLE TO FIND A
② WAR OF 1812	RECORD OF ANY CEM
③ WAR WITH MEXICO	A PART OF THE LAND
④ CIVIL WAR	PATENTED TO JOHN
⑤ SPANISH AM WAR	HARR JR 1806
⑥ WORLD WAR	0.15 ACRE.

SCALE 1"=20' 25-8-14

NAME	SEC	L	R	G	W
- SMITH JOHN	9	13	10		
- MILLER JOHN R	6	16	10		

LEGEND
 SEC= SECTION L=LOT R=ROW
 G= GRAVE W=WAR
 * = POSITION UNKNOWN