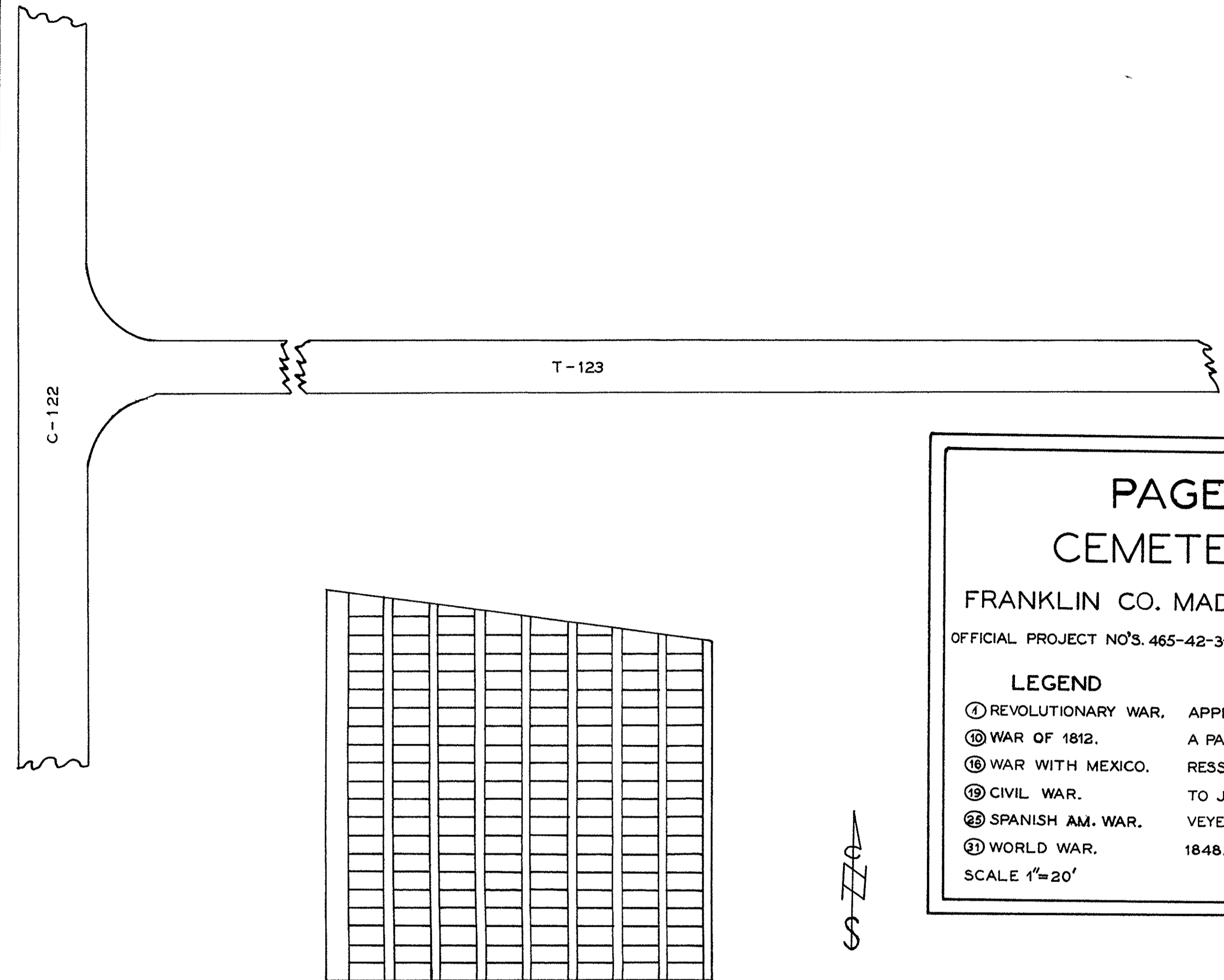


**WHIMS FARM  
CEMETERY**  
FRANKLIN CO. MADISON TWP.  
OFFICIAL PROJECT NO'S. 465-42-3-467 & 665-42-3-232

LEGEND	HISTORY
① REVOLUTIONARY WAR.	ESTABLISHMENT DATE
⑩ WAR OF 1812.	UNKNOWN. LAND PAT-
⑯ WAR WITH MEXICO.	ENTED TO PHILLIPS
⑲ CIVIL WAR.	PONTIUS IN 1813.
⑳ SPANISH AM. WAR.	
㉑ WORLD WAR.	

SCALE 1"=40' 0.04 ACRE.

25-8-19



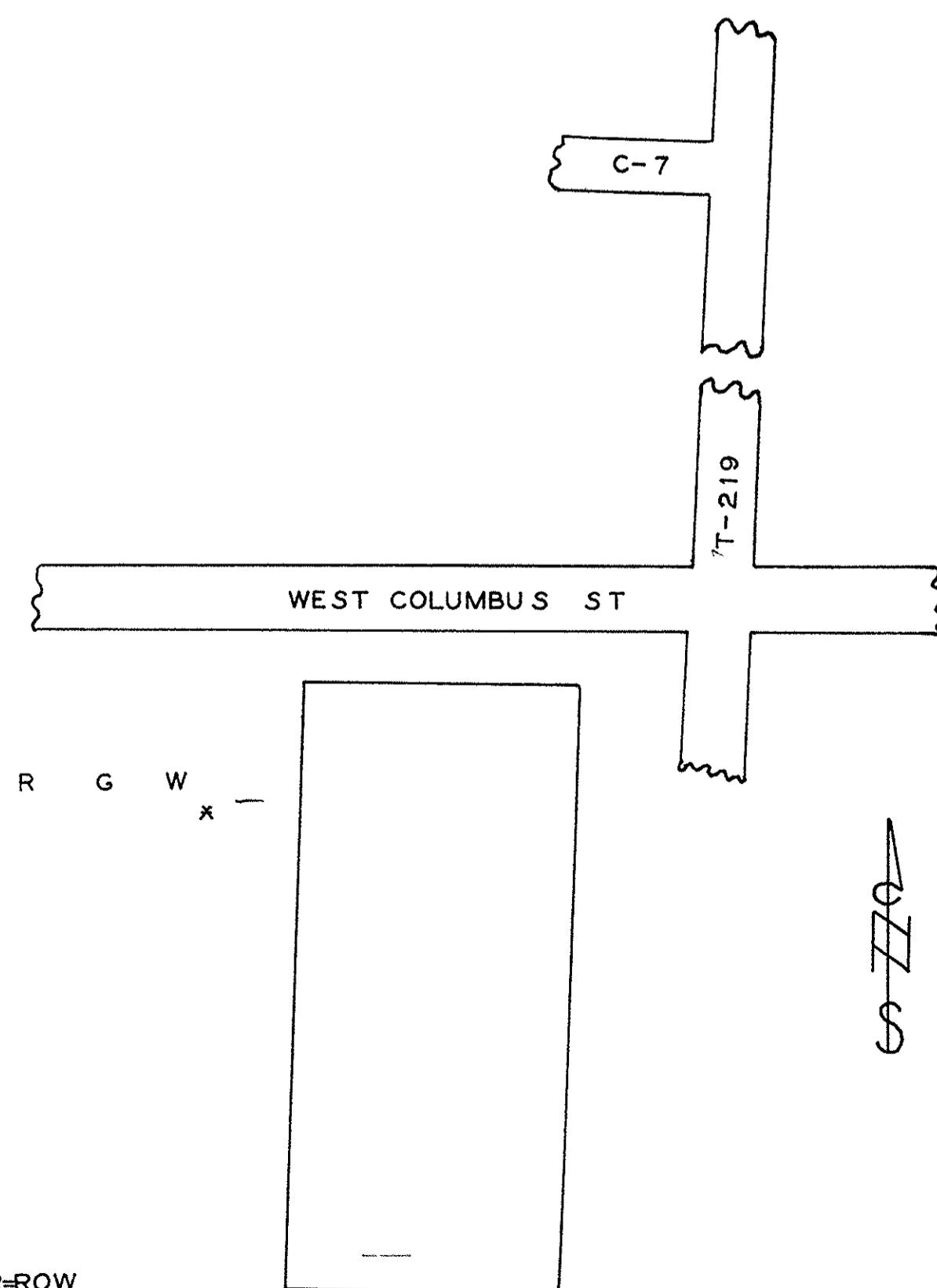
**PAGE  
CEMETERY**  
FRANKLIN CO. MADISON TWP.  
OFFICIAL PROJECT NO'S. 465-42-3-467 & 665-42-3-232

LEGEND	HISTORY
① REVOLUTIONARY WAR.	APPROX. EST. DATE 1830.
⑩ WAR OF 1812.	A PART OF THE CONG-
⑯ WAR WITH MEXICO.	RESS LAND PATENTED
⑲ CIVIL WAR.	TO J. RAMSEY. 1812. CON-
⑳ SPANISH AM. WAR.	VEYED TO G. FISHER IN
㉑ WORLD WAR.	1848.

SCALE 1"=20' 0.16 ACRE.

25-8-17

NAME	SEC	L	R	G	W
SWISHER JOHN				174	10



**LUTHERAN  
CEMETERY**  
FRANKLIN CO. MADISON TWP.  
OFFICIAL PROJECT NO'S. 465-42-3-467 & 665-42-3-232

LEGEND	HISTORY
① REVOLUTIONARY WAR.	EST. DATE UNKNOWN. BE-
⑩ WAR OF 1812.	LIEVED TO BE AROUND
⑯ WAR WITH MEXICO.	OR BEFORE 1865. THIS L-
⑲ CIVIL WAR.	AND WAS A PART OF PA-
⑳ SPANISH AM. WAR.	RT OF LAND PAT. TO HE-
㉑ WORLD WAR.	NRY WHITZELL. 11-14-1816

NOT TO SCALE. 4.48 ACRES.

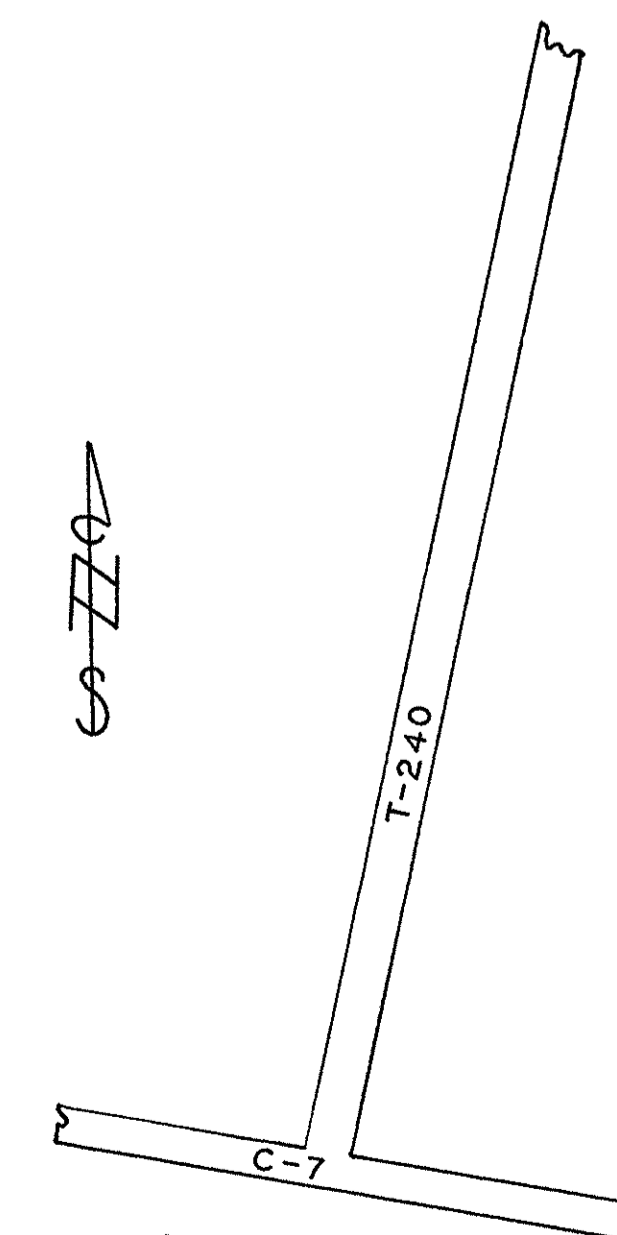
25-8-9

LEGEND  
SEC-SECTION L=LOT R=ROW  
G=GRAVE W=WAR  
\*=POSITION UNKNOWN

	1	21	41	61	81	101	121	141	161	181
20	40	60	80	100	120	140	160	180	200	

NAME	SEC	L	R	G	W
MILLER DANIEL				*	

LEGEND  
SEC=SECTION L=LOT R=ROW  
G=GRAVE W=WAR  
\* POSITION UNKNOWN



**HENDREN  
CEMETERY**  
FRANKLIN CO. MADISON TWP.  
OFFICIAL PROJECT NO'S. 465 42 3 467 & 665 42 3 232

LEGEND	HISTORY
① REVOLUTIONARY WAR.	APPROX. EST. DATE. 1826
⑩ WAR OF 1812.	PART OF REF LAND GR'T.
⑯ WAR WITH MEXICO	REC'DS TILL 1834 DEST'D.
⑲ CIVIL WAR.	BY FIRE. IN 1834 THE L-
⑳ SPANISH AM WAR.	AND BECAME THE PROP-
㉑ WORLD WAR.	ERTY OF DAN'L. RAREY.

SCALE 1"=20' 0.22 ACRE.

25-8-16